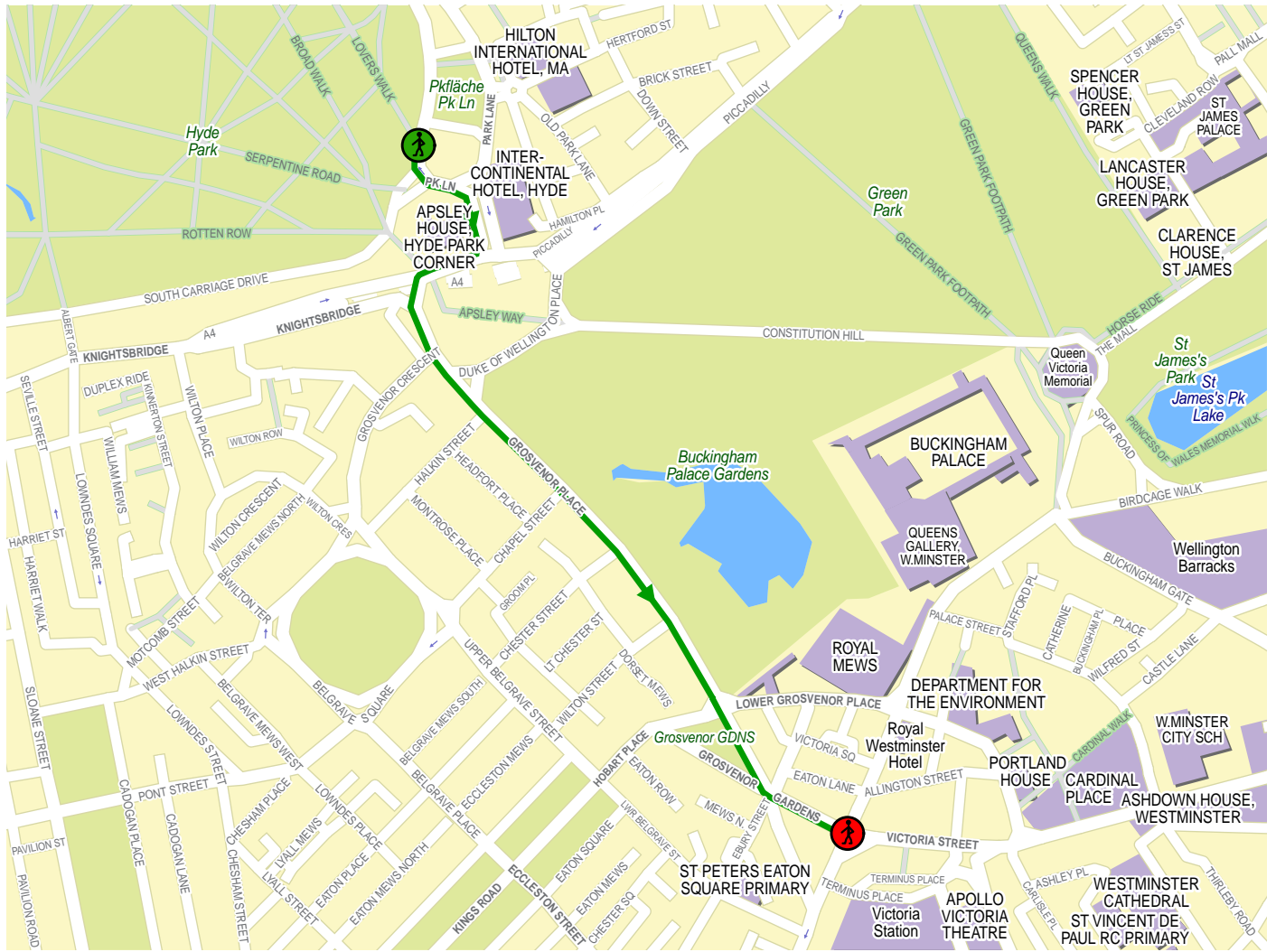




### Suggested path from Park Lane (x) Lovers Walk to Grosvenor Gardens (x) Victoria Street.



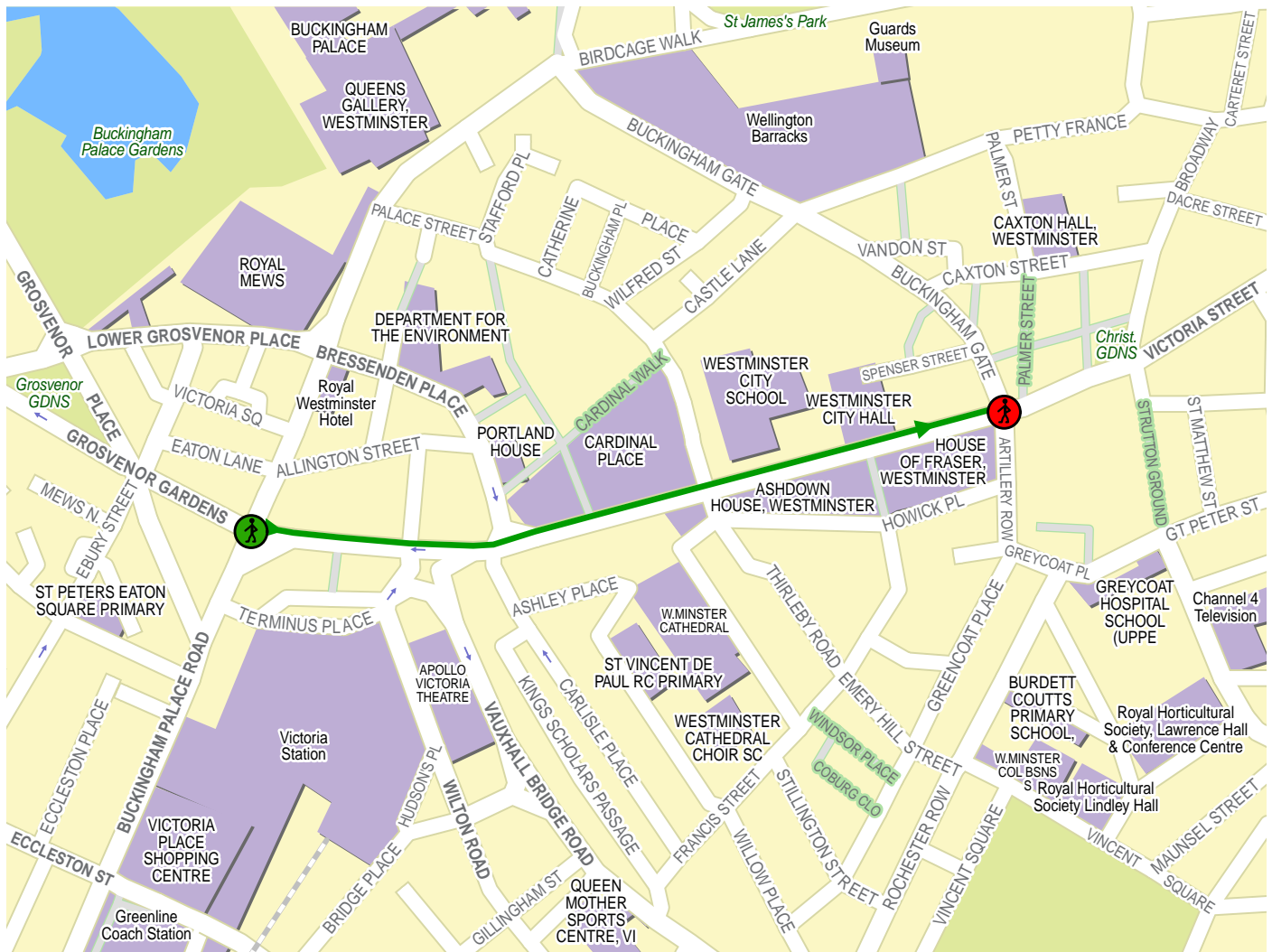
© 2006 NAVTEQ/PTV AG/Map&Guide



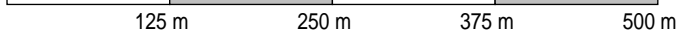
1.	From Park Lane (x) Lovers Walk.		
2.	Park Lane	180 m	180 m
3.	↘ Turn Right Into Hyde Park Corner	60 m	240 m
4.	↑ Straight Up	50 m	290 m
5.	↙ Turn Left Into Grosvenor Place	0.8 km	1.0 km
6.	↙ Turn Left Into Grosvenor Gardens	110 m	1.2 km
7.	Arrive at Grosvenor Gardens (x) Victoria Street.		



### Suggested path from Grosvenor Gardens (x) Victoria Street to Buckingham Gate (x) Victoria Street.



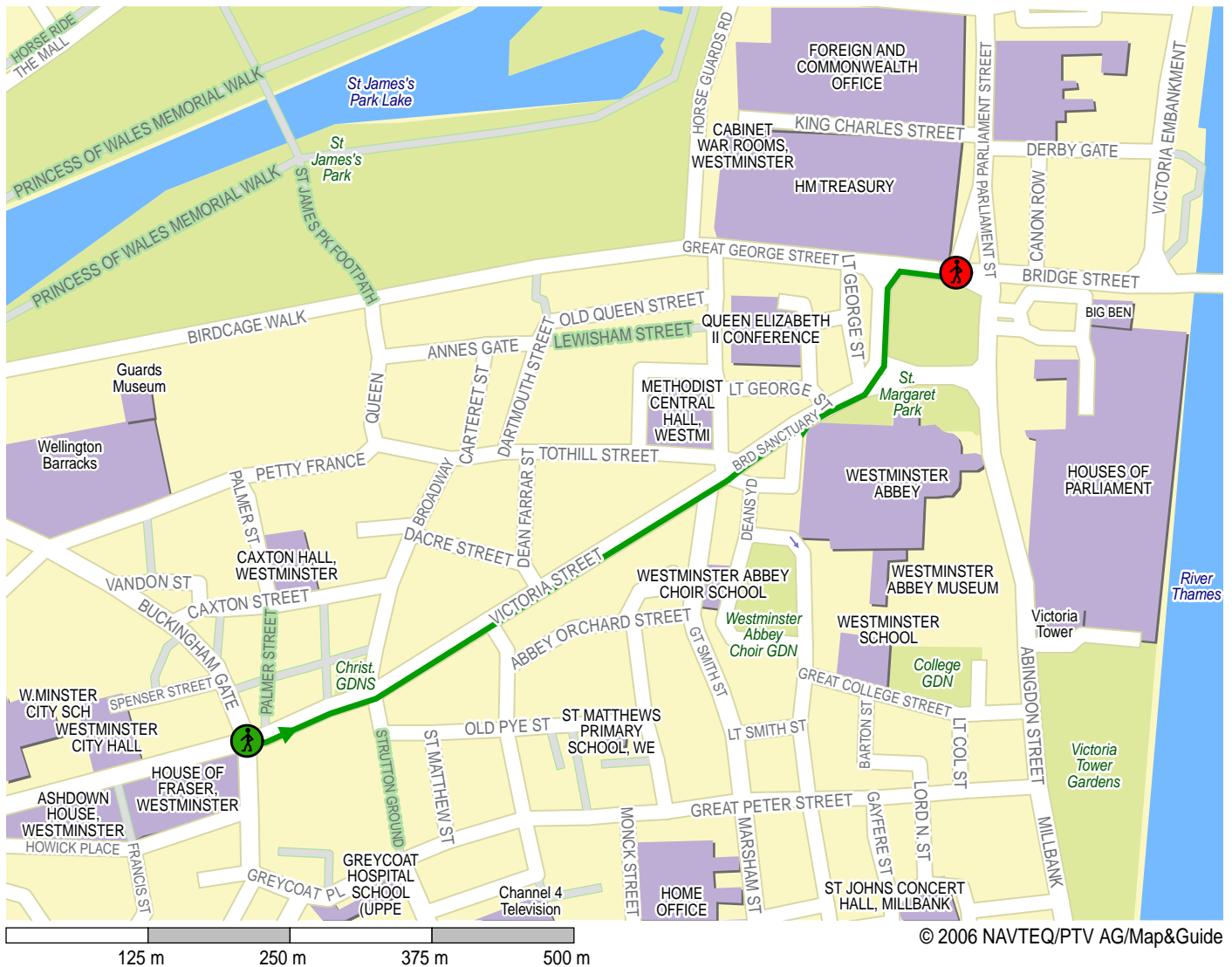
© 2006 NAVTEQ/PTV AG/Map&Guide



- Footpath
- Departure with walk
- Arrival with footpath

1. From Grosvenor Gardens (x) Victoria Street.
2. Victoria Street 0.7 km 0.7 km
3. Arrive at Buckingham Gate (x) Victoria Street.

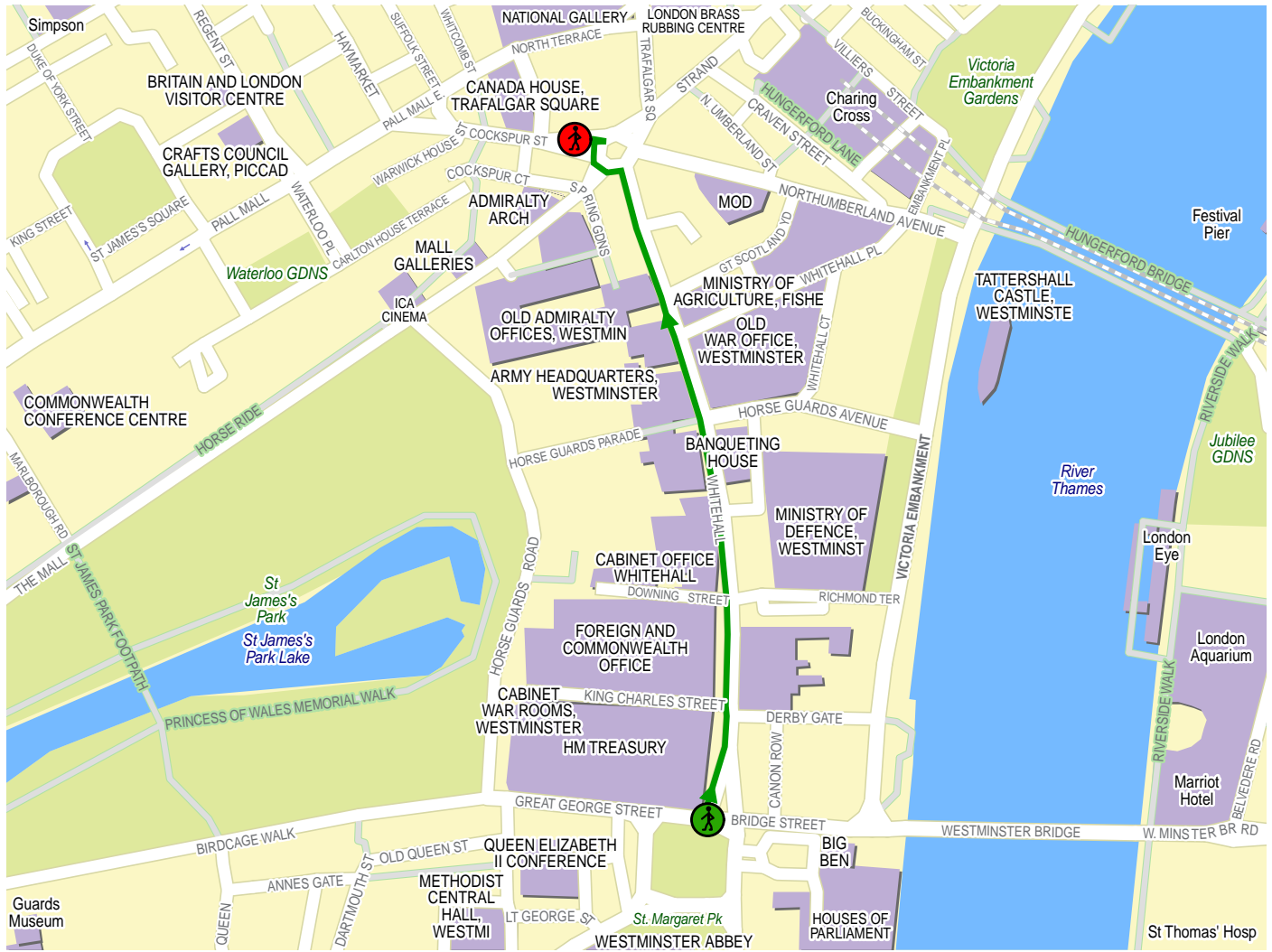
**Suggested path from Buckingham Gate (x) Victoria Street to Parliament Square (x) Parliament Street.**



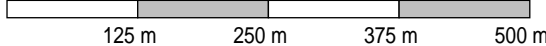
— Footpath     
 Departure with walk     
 Arrival with footpath

1.	From Buckingham Gate (x) Victoria Street.		
2.	Victoria Street	460 m	460 m
3.	↑ Straight Up The Sanctuary	30 m	490 m
4.	↑ Straight Up Broad Sanctuary	150 m	0.6 km
5.	↙ Turn Left Into Parliament Square	90 m	0.7 km
6.	↗ Turn Right Into Great George Street	50 m	0.8 km
7.	Arrive at Parliament Square (x) Parliament Street.		

**Suggested path from Parliament Square (x) Parliament Street to Trafalgar Square (middle).**



© 2006 NAVTEQ/PTV AG/Map&Guide



1.	From Parliament Square (x) Parliament Street.		
2.	Parliament Street	200 m	200 m
3.	↑ Straight Up	Whitehall	0.5 km 0.7 km
4.	↶ Turn Left Into		20 m 0.7 km
5.	↷ Turn Right Into		10 m 0.7 km
6.	↷ Turn Right Into		30 m 0.8 km
7.	↶ Turn Left Into	Trafalgar Square	40 m 0.8 km
8.	Arrive at Trafalgar Square (middle).		